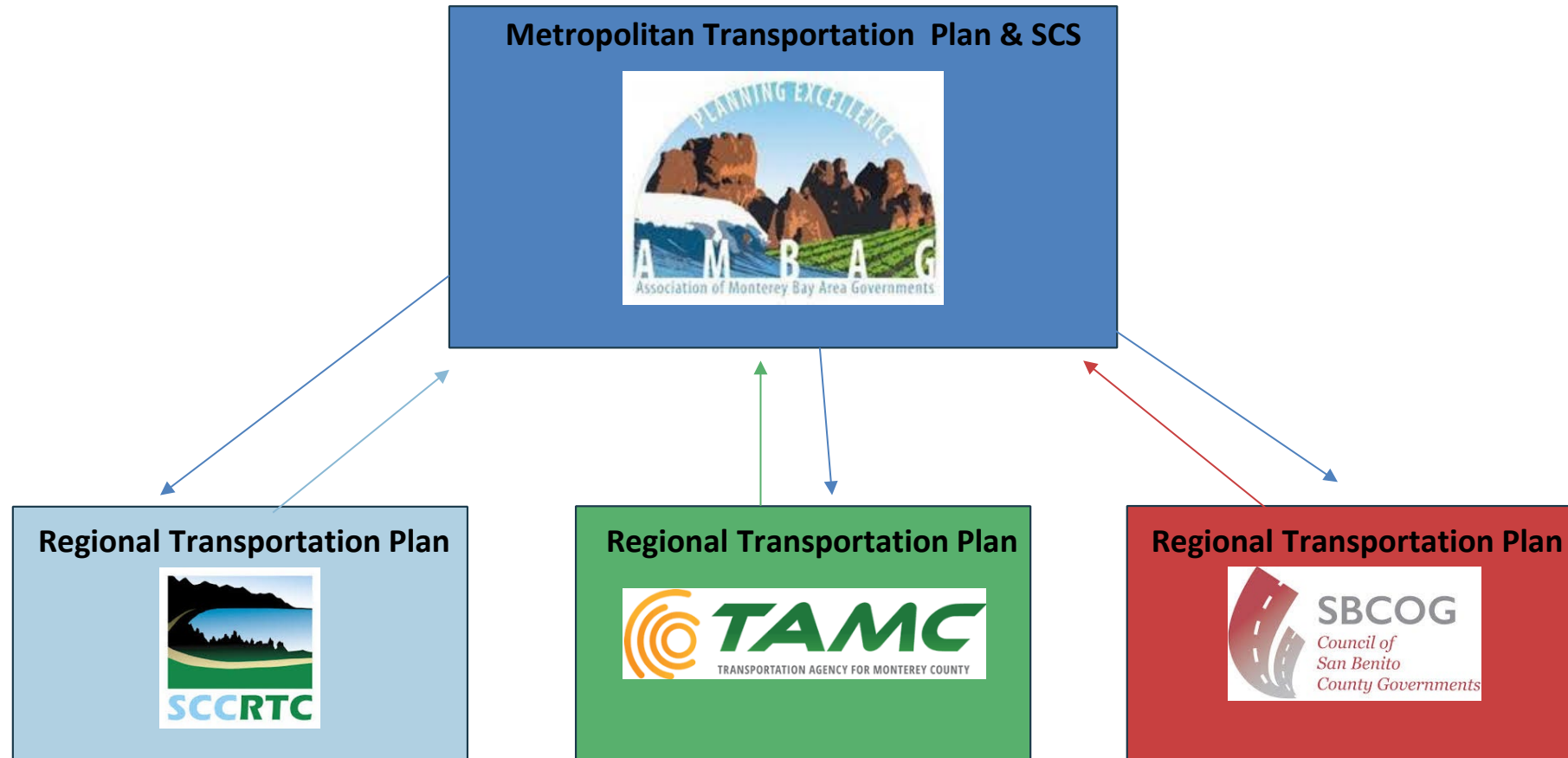


2050 Metropolitan & Regional Transportation Plans

June 2026 Adoption

2050 Regional Planning Efforts in AMBAG Region



Shared Vision for 2050

An accessible and connected region for a safe, resilient, and equitable future



2050 San Benito Regional Transportation Plan

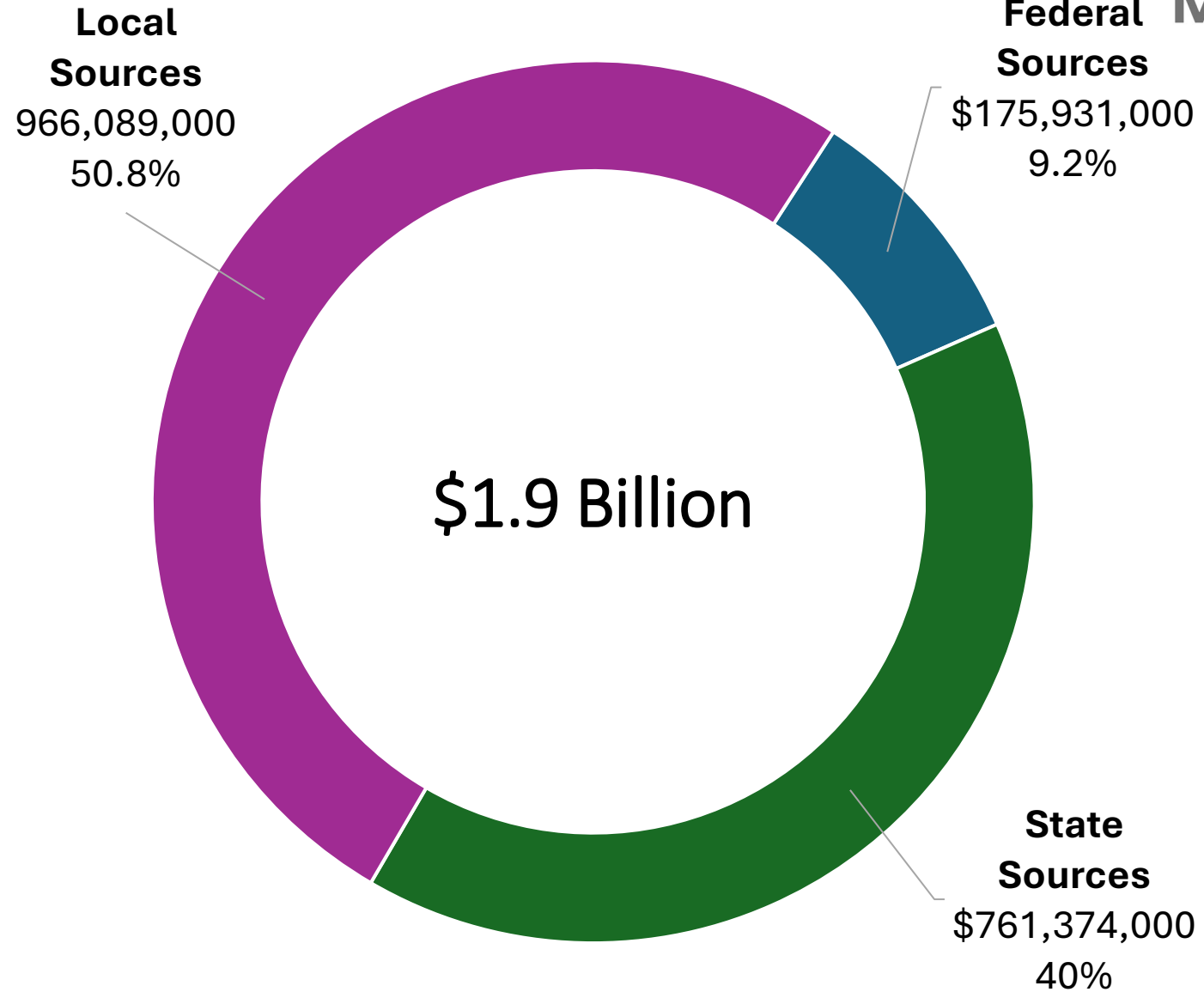
**Understanding San Benito County:
Geography,
Economy,
Demographics**

**An Assessment of
Travel Conditions:
Current and Future
Transportation
Patterns**

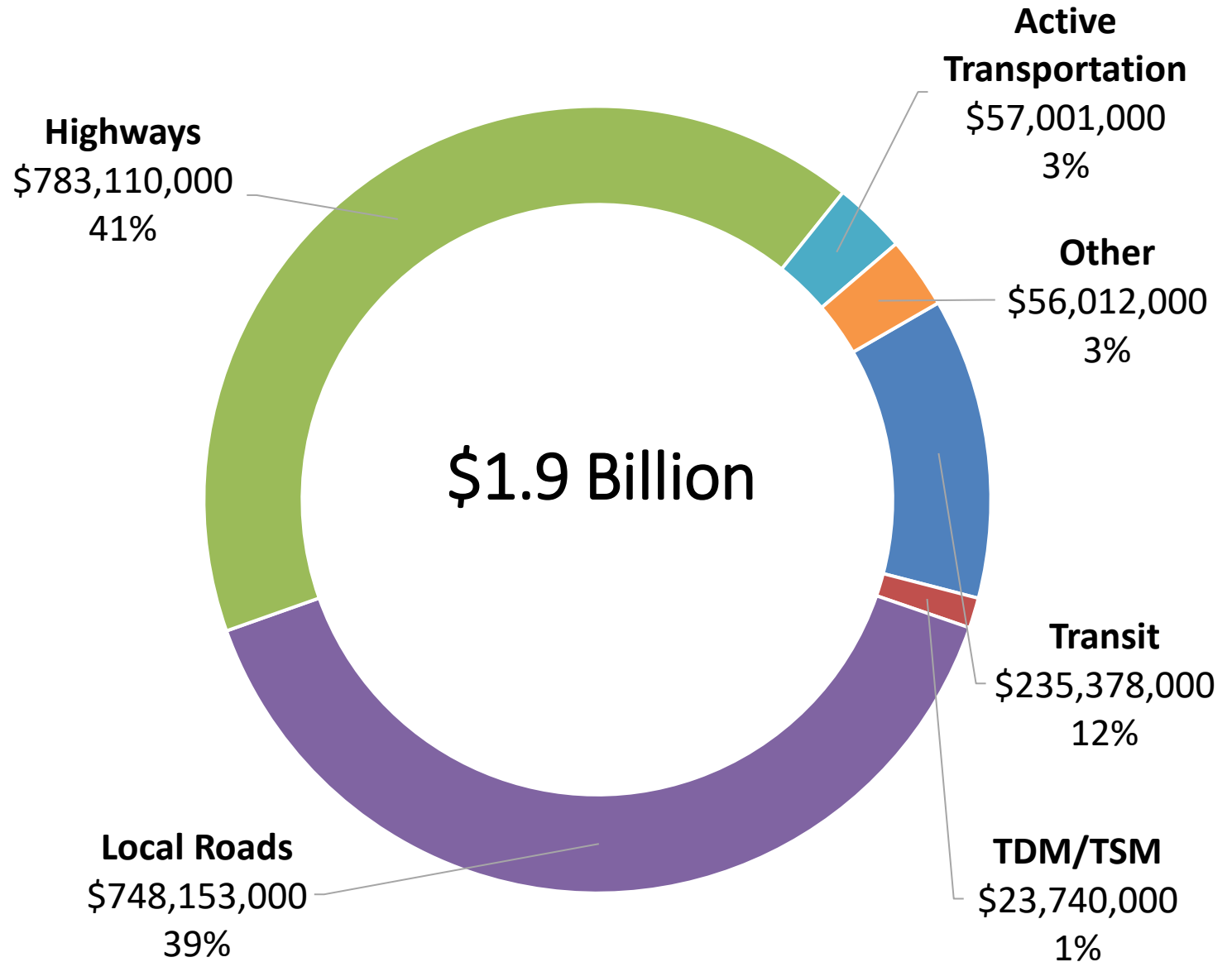
**Transportation
Projects & Funding
Patterns**

While structured differently, the AMBAG MTP and each county RTP are very similar in terms of content, both documents work in concert with each other and they address much of the same material but differ in scope.

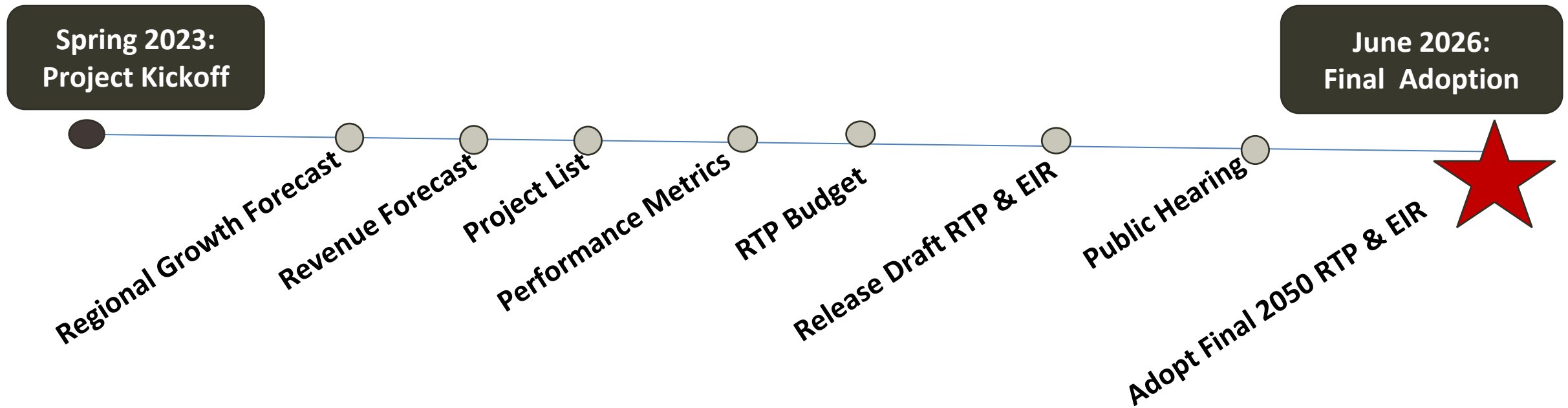
2050 RTP Revenues by Source



2050 RTP Expenditures by Project Type



Project Milestones: 2050 San Benito RTP



Recommendation:

- a.** CONSIDER the Final Environmental Impact Report for the 2050 San Benito County Regional Transportation Plan; and
- b.** ADOPT Resolution 2026-06, adopting the CEQA Findings of Fact, Statement of Overriding Considerations, and Mitigation Monitoring and Reporting Program related to the Final Environmental Impact Report certified by the Association of Monterey Bay Area Governments, as the lead agency under CEQA, for the 2050 San Benito County Regional Transportation Plan; and
- C.** ADOPT Resolution 2026-07, adopting the Final 2050 San Benito County Regional Transportation Plan.